




Key

-  Trafford Local Authority Boundary
-  Phase 2b Proposed HS2 route
-  HS2 Station Operational Boundary (station, car parks, storage areas etc)

HS2 Phase 2b Preferred Route and Manchester Airport High Speed Station (July 2017)

Author : Richard Muskett
Date : 10/10/2017
Scale: NTS

© Crown Copyright and database right 2016. Ordnance Survey 100023172.



TRAFFORD
COUNCIL